

Photo: North Shore News



North Shore



Cycle Highway Concepts - Spring 2017

Cycle Highways:

Suitable for **all ages and abilities** and the provide direct, safe routes across longer distances, connecting communities and major destinations.

Key Features:

- Limited intersections
- Grade separation at highway ramps

Key Benefits:

- Reduce motor vehicle trips and congestion
- Link Metro Vancouver Regional Town Centres
- Improve user safety and travel time
 - Bridge travel as fast or faster than driving
- Accommodate e-bike usage growth

Germany's Bike Autobahn provides a glimpse at what could be in B.C.

BY CHRIS & MELISSA BRUNTLETT
10:12 AM PDT, WED JANUARY 20, 2016

NEWS TRANSPORTATION Comments




SHARES [Share on Facebook](#) [Share on Twitter](#) +



Recommendation:

Lower Lynn Interchanges design and Lynn Creek bridge replacement to include separated cycling facilities (bike highway) along Highway 1 from Mountain Hwy to the Ironworkers Memorial Bridge

Legend

- Existing multiuse path 
- Bike Highway to Construct 
- Local bike routes proposed or existing 

Concept: New Lynn Creek Bridge
Twin with protected bike lane



Concept: Local Route Flyover and
Connection to Bike Highway



Concept: Grade
separation from
interchange traffic



Future: Main Street Interchange
(On / Offramps removed)

Bike ramps to local
routes and under bridge
turn around via Barrow
Street Connector



Existing Bridge
Infrastructure \$20M

