







The Great Blue Heron Way



A proposed greenway to connect First Nations around the Salish Sea and by the Sto:lo. - a vision of Elder Ruth Adams, Tsawwassen FN.

-  Proposed Great Blue Heron Way (mapped)
-  BC Ferries connection
-  Potential route on Vancouver Island
-  Experience The Fraser
-  The Trans Canada Trail

Base route mapping by Trails BC. This map is for general information purposes only.

© 2021 Google Earth
 Image Landsat / 7
 Data SIO, NOAA, U.S. Navy